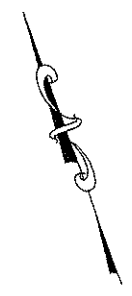


A B C D E F G H

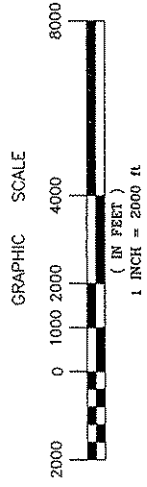
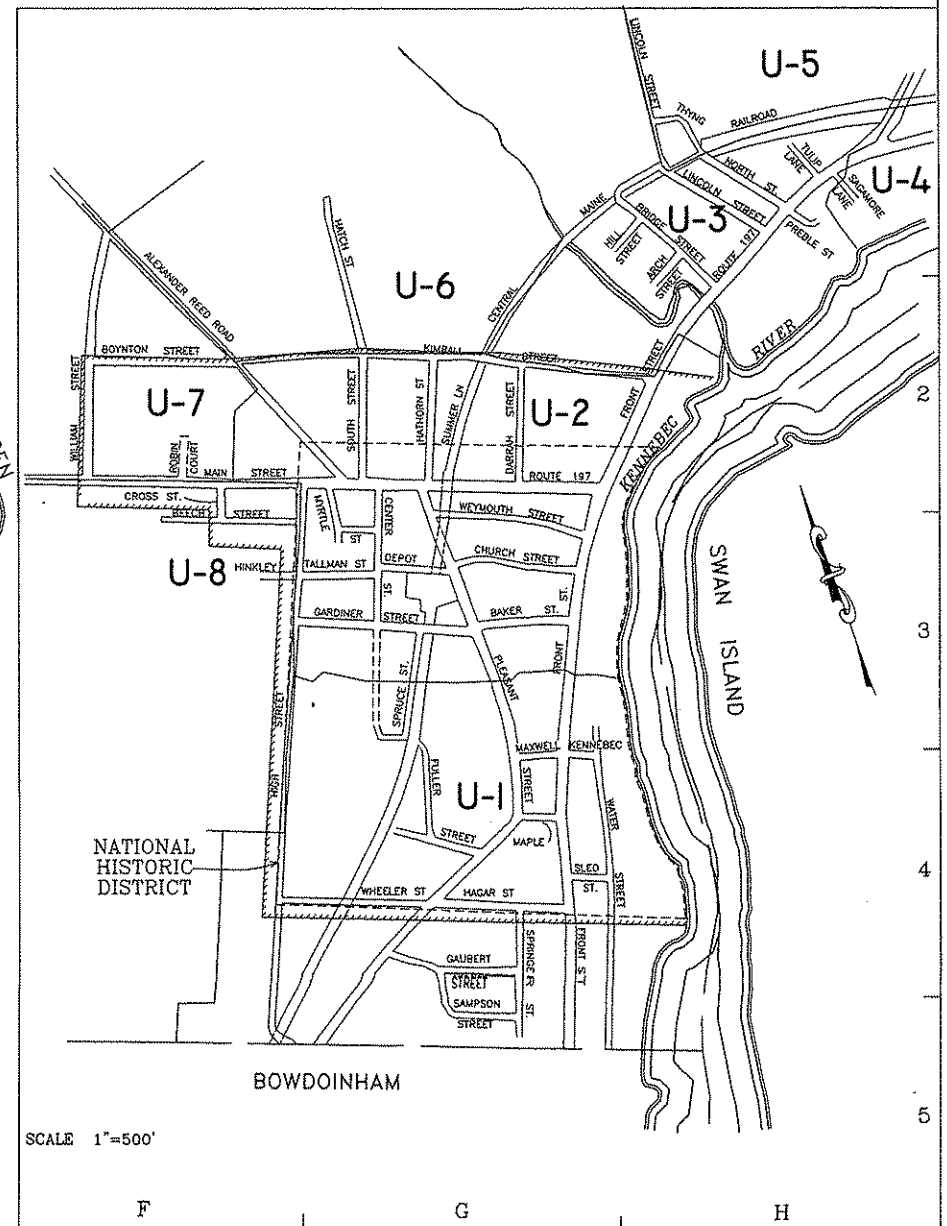
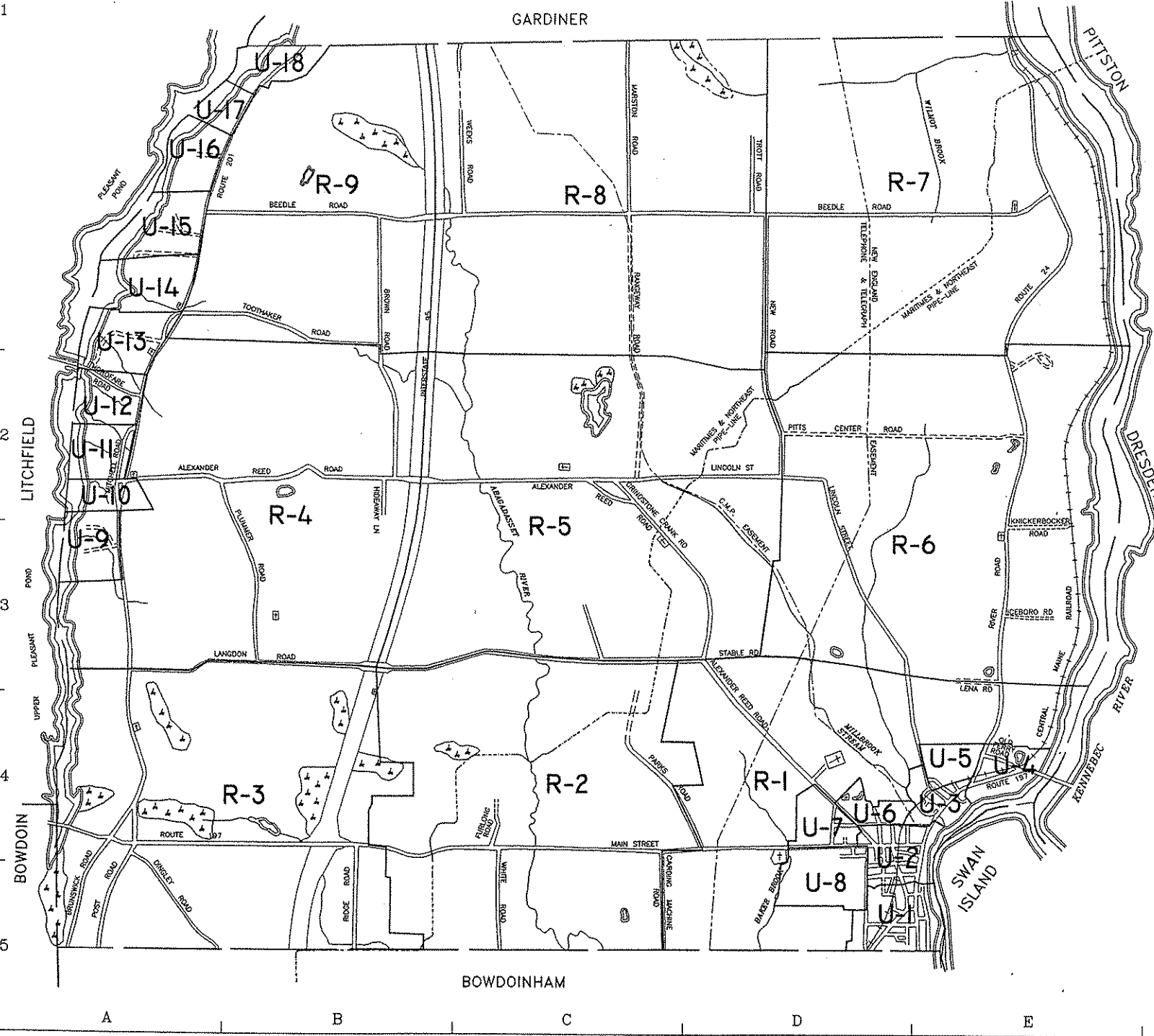
ABBY LN. A2-04	C4	DINGLEY RD. B1	A5	HUNTINGTON LN. B1	F2	MOLNAR DR. D3	D3	SLED DR. G4	G4
ALEXANDER REED RD. B1	B1	DRAGONFLY LN. B1	B1	HURLEY DR. C3	C3	MYRTLE ST. E2	E2	SOUTH RD. B1	B1
APPLE VALLEY DR. H1	H1	DREAM LN. B1	B1	ICEBORO RD. E3	E3	NAVILLUS LN. A1	A1	SPIDER LN. G3-05	G3-05
ARCH ST. A2	A2	ENGLISH LN. C4	C4	JUDAH VALLEY LN. A1	A1	KENNEBEC ST. G4	G4	SPRINGER ST. H1	H1
ARNIE DR. G3	G3	FARRINGTONS LN. A2	A2	KIMBALL ST. G2	G2	OLD FERRY RD. E4	E4	STABLE RD. D3	D3
BAKER ST. G3	G3-H1	FROG LN. C4	C4	KNICKERBOCKER RD. E3	E3	PARKS RD. D4	D4	STILLWATER LN. A2	A2
BASEBALL LN. F3	F3	FRONT ST. C4	C4	LAKEFRONT DR. A1	A1	PINKHAM DR. D2-E2	D2-E2	SUMMER LN. A1	A1
BEECH ST. A1-E1	A1-E1	FULLER ST. C4	C4	LANCASTER RD. A3	A3	PITTS CENTER RD. G3-G5	G3-G5	SUNSET LN. H2	H2
BEEDLE RD. A1	A1	FURLONG RD. B1	B1	LANGDON RD. C5	C5	PLEASANT POND FARM LN. B3	B3	SWAN INLAND LANDING A1	A1
BERNIE LN. A2	A2	GARDINER ST. C4	C4	LEBEL LN. C5	C5	PLEASANT ST. B3	B3	TALLMAN ST. A2	A2
BLUEBIRD LN. A1	A1	GARLAND HILL DR. B1	B1	LECLERC LN. E3	E3	PLUMMER RD. C5	C5	THOROPARE RD. H1	H1
BOAT HOUSE DR. F2	F2	GAUBERT ST. C4	C4	LENA RD. D4	D4	POPPLE LN. B4	B4	THYNG ST. D1	D1
BOYNTON ST. B1	B1	GRAND VIEW LN. E3	E3	LENOV LN. C5	C5	POST RD. H1	H1	TOBY LN. A1-B1	A1-B1
BRIAND LN. H1	H1	GRANT'S DR. B1	B1	LILAC LN. A3	A3	PREBLE ST. F3	F3	TOOTHAKER RD. C5	C5
BRIDGE ST. B1-B2	B1-B2	GRINDSTONE CRANK RD. C2	C2	LILLY LN. A3	A3	PURBECK LN. C5	C5	TRE LN. D1	D1
BROWN RD. A5-B1	A5-B1	HAGAR ST. B1	B1	LINDOLN ST. C2-E4	C2-E4	RICHMOND RD. A4	A4	TROTT RD. H1	H1
BRUNSWICK RD. C5	C5	HARRIS LN. G1-G2	G1-G2	LOON DR. B1	B1	RIDGE RD. B5	B5	TULIP ST. A1	A1
CARDING MACHINE RD. G3	G3	HATCH ST. B1	B1	LOTHRIDGE LN. A4-E4	A4-E4	RIVER RD. F2	F2	VEZINA DR. C1	C1
CENTER ST. A1	A1	HATHORN ST. B2	B2	LULL LN. A4	A4	ROBIN ST. D2-D3	D2-D3	WATER ST. D4	D4
CHITA LN. C3	C3	HERON LN. F3-F5	F3-F5	MALLARD DR. A1	A1	ROKELL FARM LN. H1	H1	WESTWOOD ACRES RD. G3	G3
CHRISTINA LN. G3	G3	HIDEAWAY LN. H1	H1	MANSIR LN. C4	C4	SAGAMORE LN. G5	G5	WETMOUTH ST. C5	C5
CHURCH ST. F3	F3	HILL ST. B1	B1	MARNAV DR. E3	E3	SAMPSON ST. A3	A3	WHEELER ST. A2	A2
CLAY HILL LN. E4	E4	HINKLEY ST. C4	C4	MARSTON RD. B1	B1	SAVAGE RD. A2	A2	WHITE RD. F2	F2
CROSS ST. G2	G2	HOLIDAY LN. C4	C4	MAXWELL RD. A2	A2	SHADY LN. A3	A3	WILLEY LN. D4	D4
DARRAH ST. E1	E1	HOMESTEAD WAY A1	A1	MICHELL RD. A3	A3	SHARMAC LN. D1	D1	WILLIAMS ST. D4	D4
DEER HILL LN. G3	G3	HUMMINGBIRD DR. A1	A1	MOLLY LN. A3	A3	SHELTER DR. D1	D1	WINDY LN. D4	D4
DEPOT ST.									

# INDEX MAP



### LEGEND

- U-1 URBAN MAP SHEET  
SCALE 1"=100'
- R-1 RURAL MAP SHEET  
SCALE 1"=500'



PROPERTY MAP  
**RICHMOND**  
MAINE



PREPARED BY

INDEX