

# OFFICIAL ZONING MAP

**NOTES:**

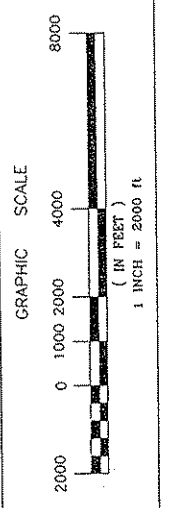
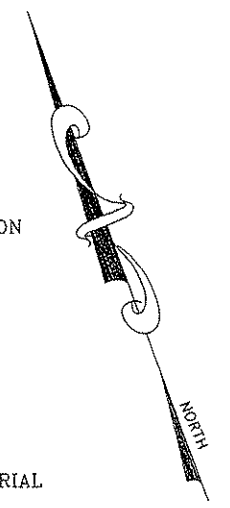
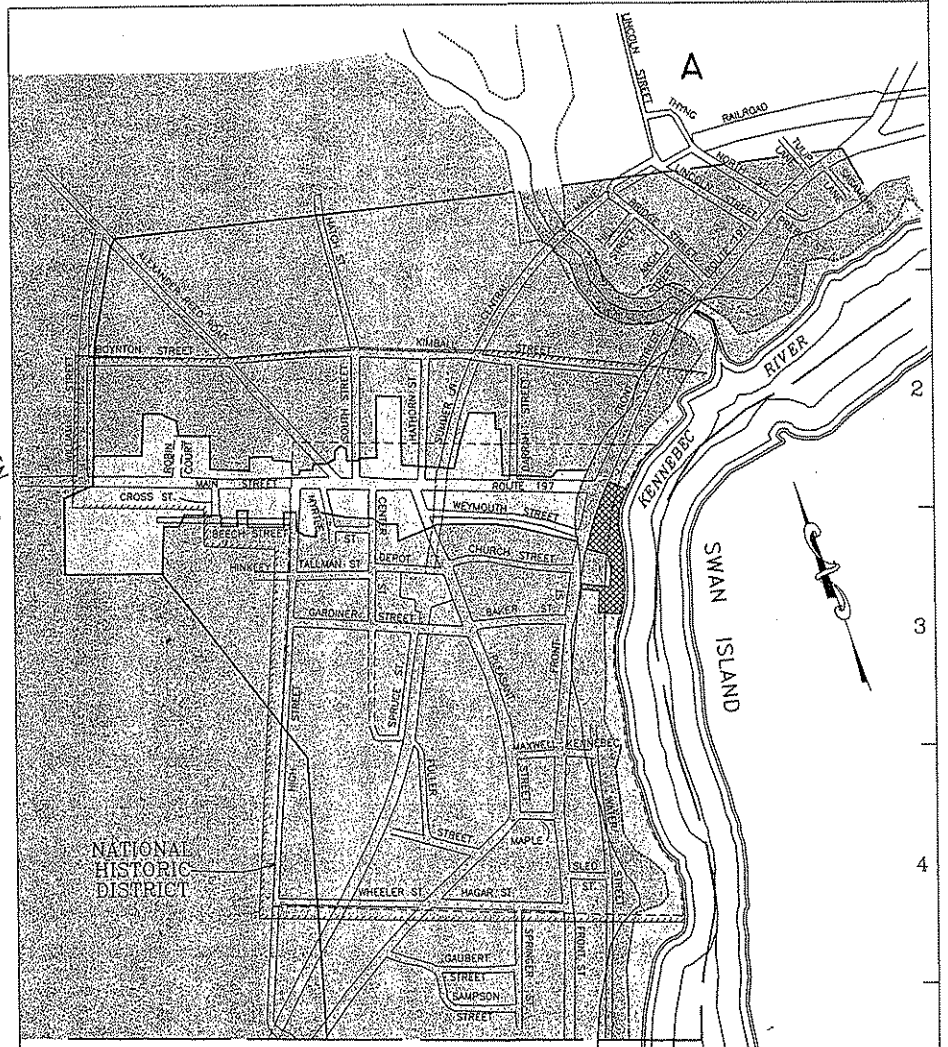
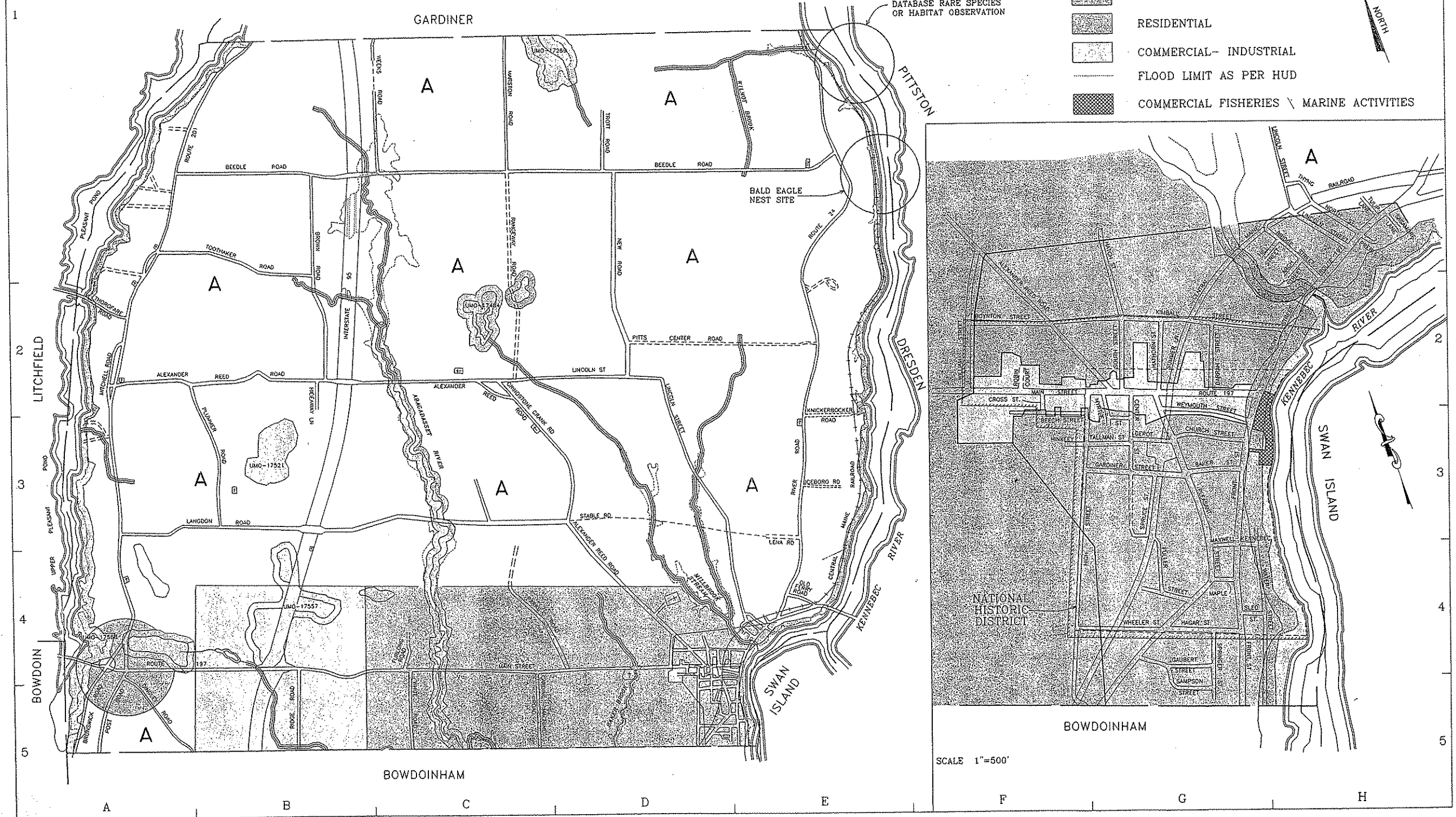
- 1) ALL ZONES THAT ARE BASED ON SLOPE, WETLANDS & FLOOD LIMITS SHOULD BE FIELD VERIFIED PRIOR TO PURCHASE OR CONSTRUCTION.
- 2) ZONING INFORMATION SHOWN ON THIS MAP IS BASED ON INFORMATION PROVIDED BY OTHERS AND IS NOT THE PRODUCT OF MORIN LAND SURVEYING.
- 3) ADDITIONAL STREAMS NOT SHOWN HEREON MAY FALL WITHIN THE SHORE LAND ZONE. SEE STREAM DEFINITIONS, ARTICLE 3 & (REFERENCE 30 M.R.S.A. § 480-B,9)

ADOPTED JUNE 20, 1974  
 AMENDED MAY 27, 1976  
 SECOND AMENDMENT DEC. 21, 1979  
 THIRD AMENDMENT JUNE 19, 1985  
 FOURTH AMENDMENT JUNE 16, 1990  
 FIFTH AMENDMENT JUNE 8, 2006

NOTE - OLDER MOBILE HOMES, TRAILERS, OR MANUFACTURED HOUSING EXCLUSION ZONE LIMIT IS SHOWN -

- ZONING DISTRICTS**
- LIMITED RESIDENTIAL
  - RESOURCE PROTECTION
  - STREAM PROTECTION
  - AGRICULTURE
  - VILLAGE
  - RESIDENTIAL
  - COMMERCIAL- INDUSTRIAL
  - FLOOD LIMIT AS PER HUD
  - COMMERCIAL FISHERIES \ MARINE ACTIVITIES

BIOLOGICAL CONSERVATION DATABASE RARE SPECIES OR HABITAT OBSERVATION



PROPERTY MAP  
**RICHMOND**  
 MAINE

**MORIN**  
 LAND SURVEYING  
 Vassalboro, Maine 923-3443

PREPARED BY

INDEX