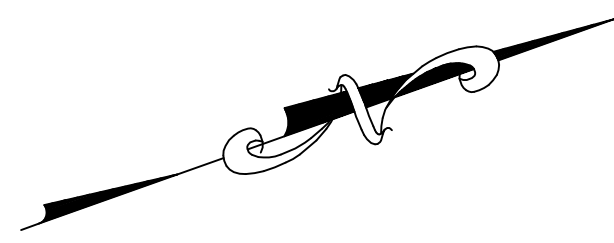
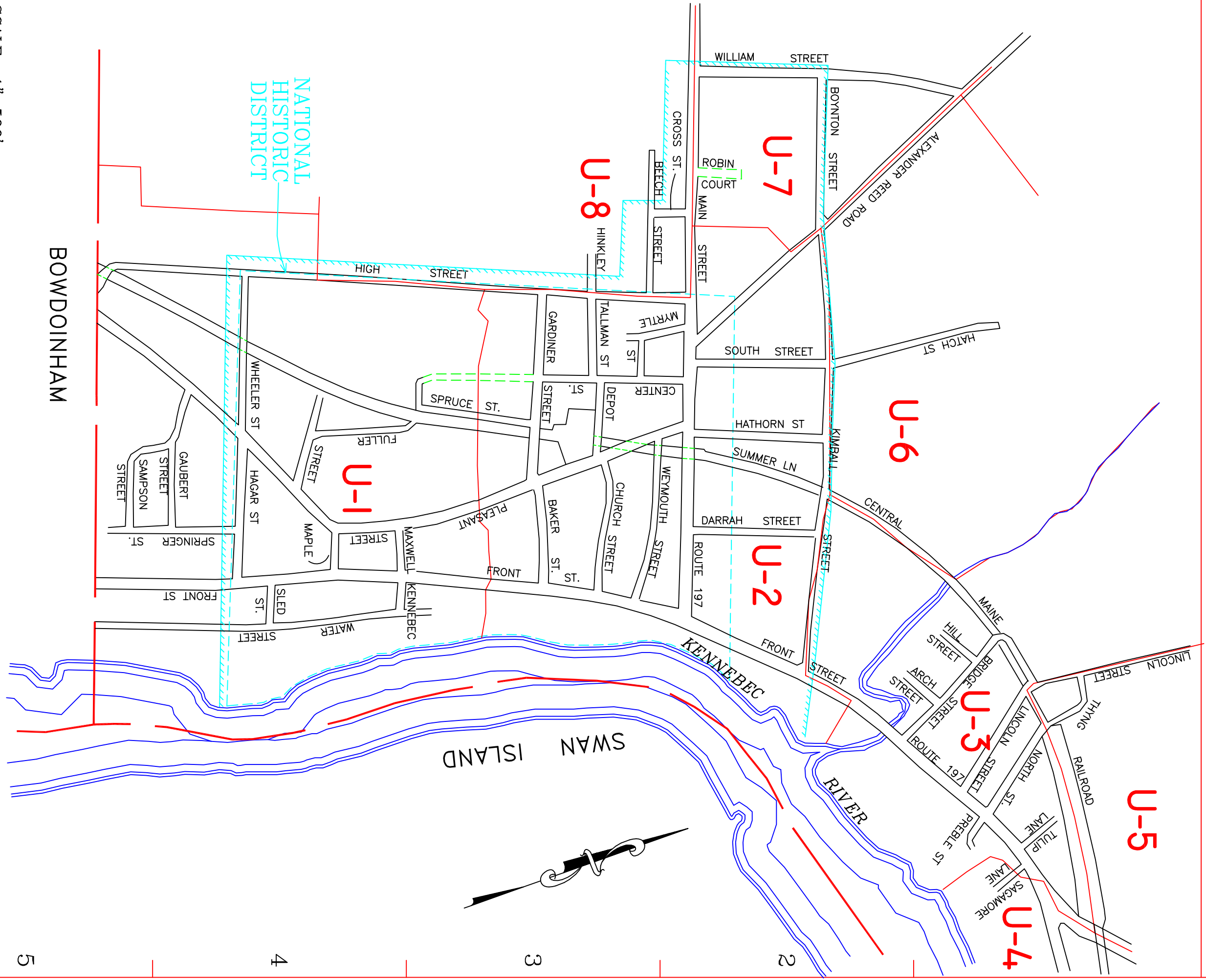
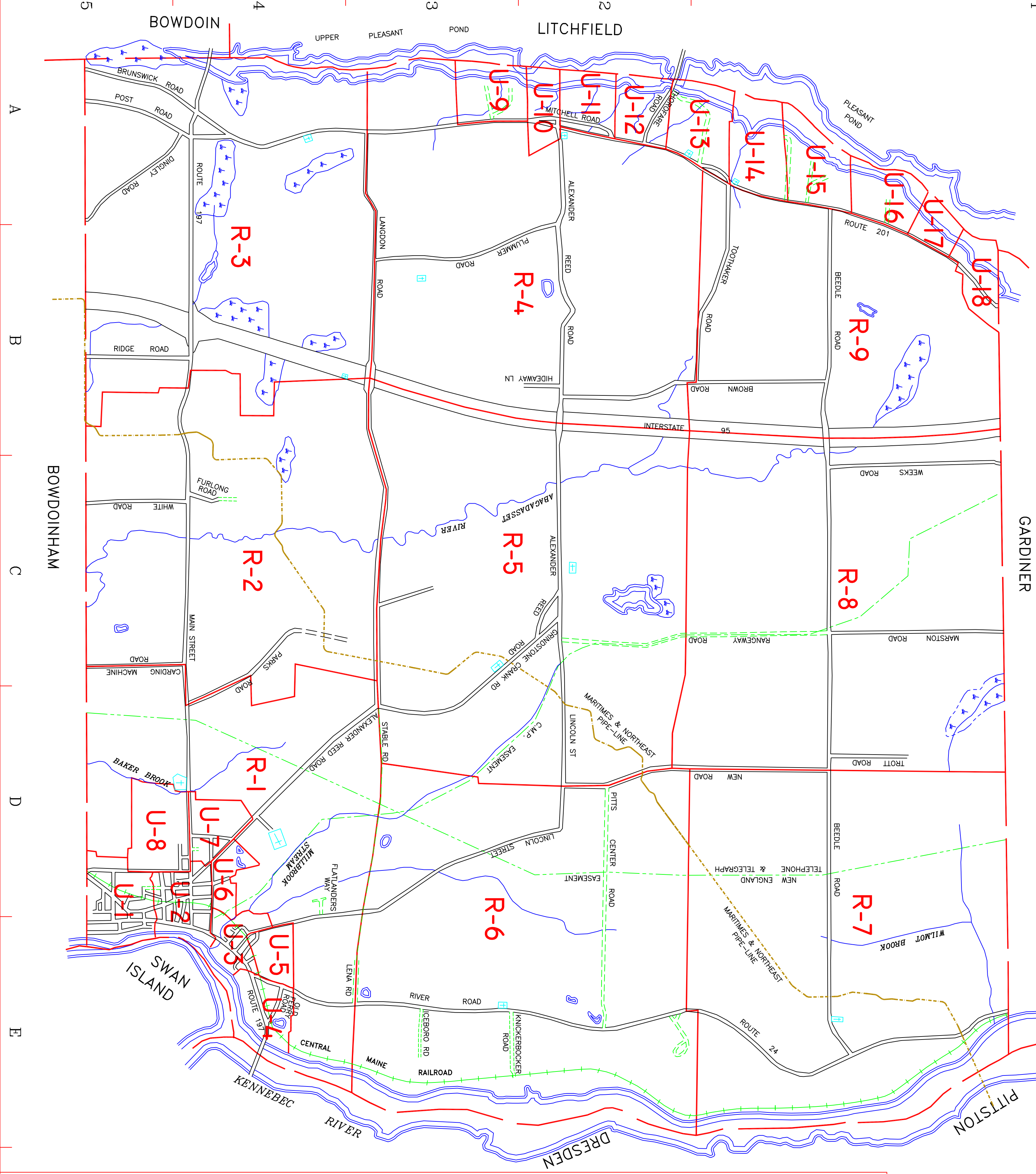


# INDEX MAP

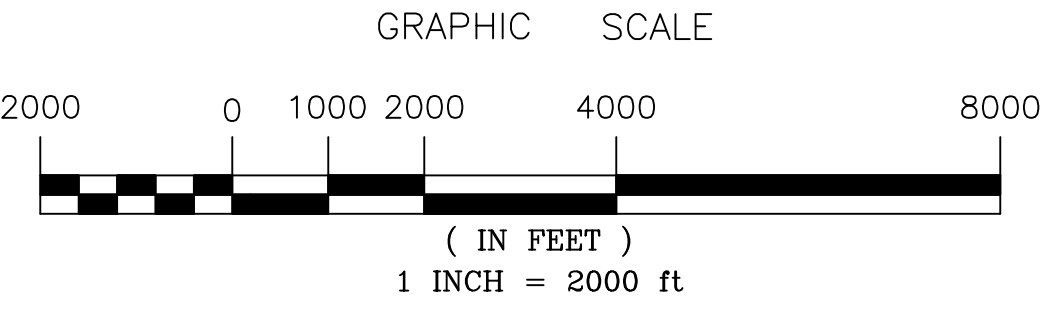


A	ABBY LN. AQUAVIVA RD. AQUAVIVA ST. ARCH ST. ARNDT DR. BANKS LN. BASEBALL LN. BEECH ST. BEEDLE RD. BERNER LN. BOAT HOUSE DR. BOYNTON ST. BRAND LN. BRUNSWICK RD. BROWN RD. CANTON ST. CARDING MACHINE RD. CENTER ST. CHRISTINA LN. CLAY HILL LN. CLOVER LN. DARRAH ST. DEER HILL LN. DEPOT ST.	B	DINGLEY RD. DREAR LN. ENGLISH LN. FARRINGTONS LN. FLATLANDERS WAY FRONT ST. FRUG LN. FULLER ST. GARDNER RD. GARLAND HILL DR. GAUBERT ST. GRAND VIEW LN. GRANDVIEW LN. H & H DRIVE HAGEL RD. HARBOR RD. HARRISVILLE LN. HATCH ST. HATHORN ST. HEGON LN. HILL ST. HOLDAWAY ST. HUNTER LN. HUMMINGBIRD RD.	C	HUNTINGTON LN. INDUSTRIAL PARK WAY JUDAH VALLEY LN. KENNEBEC ST. KINGCROCKER RD. LAKEMASTER DR. LANCASTER RD. LANGDON RD. LEBEL LN. LELE LN. LEUNG LN. LEUNG LN. LILLY LN. LINCOLN ST. LINCOLN ST. LONN DR. MAIN ST. MAIN ST. MASSIR LN. MARSTON RD. MARY LN. MAWELL RD. MENDHAM WAY MITCHELL RD. MOLLY LN.	D	MOLAR DR. MORSE ST. MYSTERY LN. NAVILLUS LN. NORTH ST. OLD FERRY RD. OVERLOOK DR. PARKS RD. PITTS CENTER RD. PLEASANT POND FARM LN. PLEASANT ST. PLUMMER RD. PORT CTY LN. PORT LN. PREBLE ST. RICHMOND RD. RIVER RD. ROBIN ST. ROBIN ST FARM LN. SAGAMORE LN. SAVAGE RD. SHADY LN. SHELTER DR.	E	SLED DR. SPUR LN. SPUR LN. SPRINGER ST. SPRINGER ST. SPRINGER ST. SUMNER LN. SUNSET LN. SWAN ISLAND LANDING THORPARK RD. THONG ST. TOBY LN. TOOTHAKER RD. TROT ST. TULIP ST. VEZINA DR. WATER ST. WATER ST. WESTWOOD ST. WHEELER ST. WILLIAMS LN. WILLIAMS ST. WINDY LN.	F	C4 C2 A1 B1 G4-05 G3 G2 G1 H1 D1 C1-B1 C4 C3 C2 C1 D1 C4 C3 C2 C1 D1 C4 C3 C2 C1 D1 C4 C3 C2 C1 D1
---	--	---	--	---	---	---	--	---	--	---	--

- LEGEND**
- U-1 URBAN MAP SHEET SCALE 1"=100'
  - R-1 RURAL MAP SHEET SCALE 1"=500'



SCALE 1"=500'



PROPERTY MAP  
**RICHMOND**  
MAINE

**DIRIGO SURVEYING**  
Winthrop, Maine 923-3443

PREPARED BY  
**DIRIGO SURVEYING**  
Winthrop, Maine 923-3443  
UPDATED 03-14--2023  
**INDEX**